

**Viewpoint 1 - Whiterails Road (winter view)**

Distance to Site boundary: 20m  
 Direction of view: W  
 Grid reference: SZ 53122 90834  
 Ground height: 43m  
 Date and time: 22.03.22 12:08  
 Weather: Sunny  
 Light conditions: Bright with slight haze  
 Camera: Canon EOS 6D MarkII  
 Lens: Canon EF 50mm F1.8 STM  
 Horizontal field of view: 39.50°




Viewpoint location plan



Accurate representation photograph (30cm eye-to-paper viewing distance @ A3)

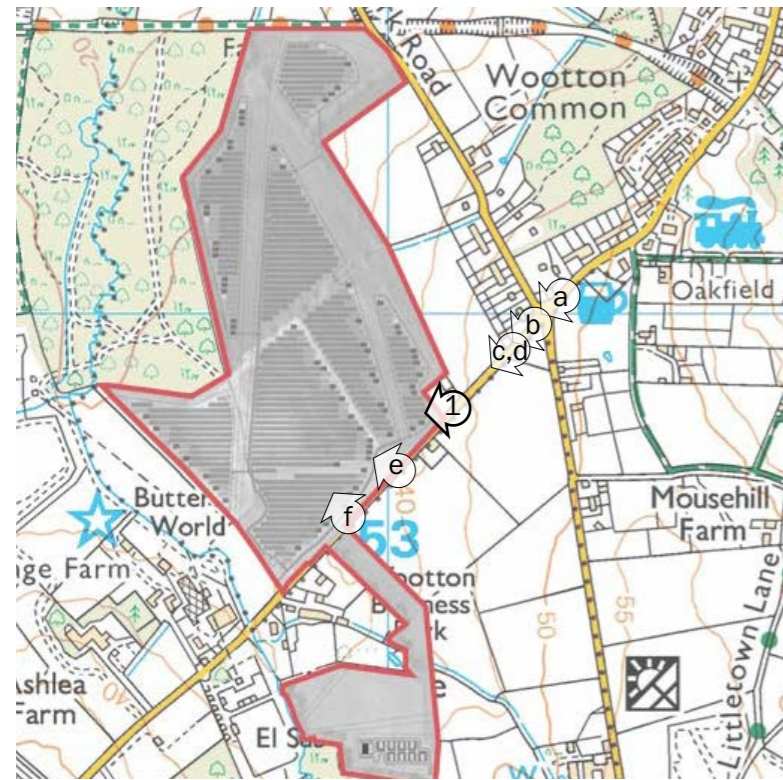
Residential property      Solent Grange  
 Butterfly World      Grange Farm solar farm      Fattingspark Copse  
 Approximate extent of site      Residential property



Extended panorama

**Viewpoint 1 - Whiterails Road (summer view)**

Distance to Site boundary: 20m  
 Direction of view: W  
 Grid reference: SZ 53122 90834  
 Ground height: 43m  
 Date and time: 16.06.22 11:33  
 Weather: Sunny  
 Light conditions: Bright  
 Camera: Canon EOS 6D MarkII  
 Lens: Canon EF 50mm F1.8 STM  
 Horizontal field of view: 39.50°



Viewpoint location plan



Accurate representation photograph (30cm eye-to-paper viewing distance @ A3)

Residential property

Solent Grange

Grange Farm solar farm  
 Approximate extent of site

Fattingpark Copse

Residential property

Properties on Park Road



Extended panorama

**Viewpoint 1 - Illustrative / sequential (winter) views**



VP1a Station Road, positioned 250m NE of VP1



VP1b Whiterails Road, positioned 200m NE of VP1



VP1c Whiterails Road, positioned 100m NE of VP1



VP1d Whiterails Road, positioned 100m NE of VP1



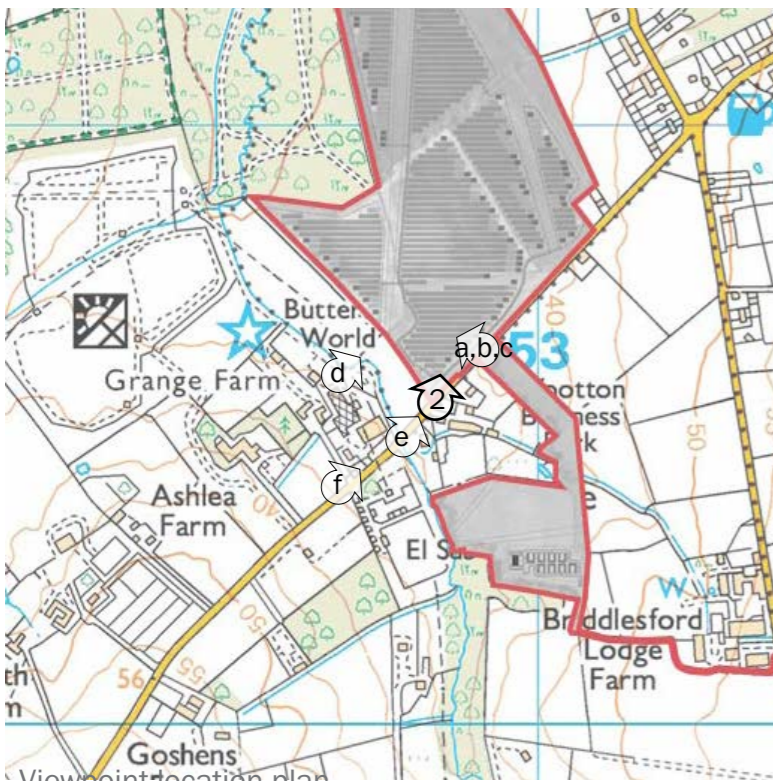
VP1e Whiterails Road, positioned 150m SW of VP1



VP1f Whiterails Road, positioned 250m SW of VP1

**Viewpoint 2 - Whiterails Road (winter view)**

Distance to Site boundary: 20m  
 Direction of view: N  
 Grid reference: SZ 52824 90513  
 Ground height: 21m  
 Date and time: 22.03.22 12:16  
 Weather: Sunny  
 Light conditions: Bright with slight haze  
 Camera: Canon EOS 6D MarkII  
 Lens: Canon EF 50mm F1.8 STM  
 Horizontal field of view: 39.50°



Viewpoint location plan



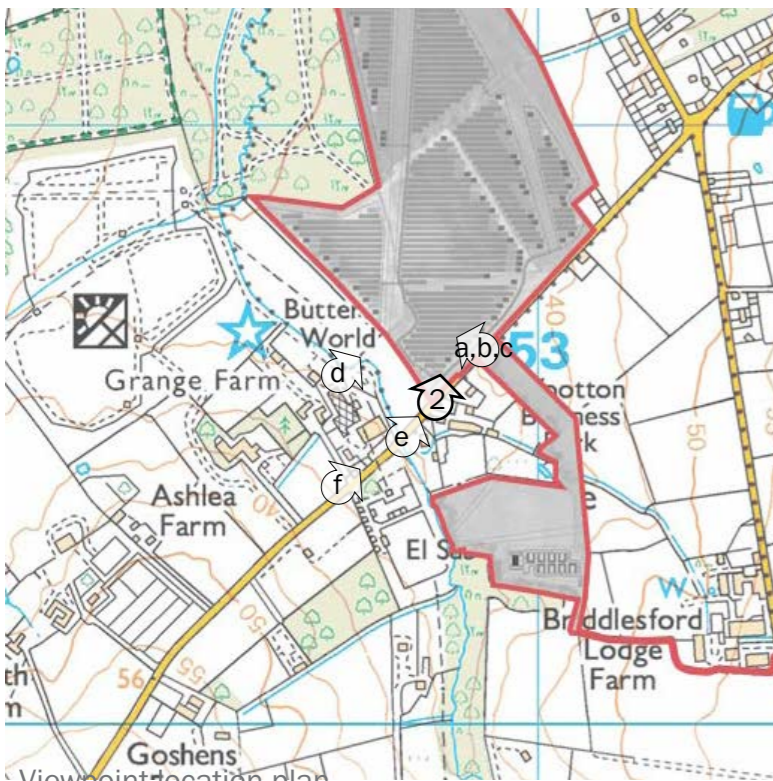
Accurate representation photograph (30cm eye-to-paper viewing distance @ A3)



Extended panorama

**Viewpoint 2 - Whiterails Road (summer view)**

Distance to Site boundary: 20m  
 Direction of view: N  
 Grid reference: SZ 52824 90513  
 Ground height: 21m  
 Date and time: 16.06.22 11:25  
 Weather: Sunny  
 Light conditions: Bright  
 Camera: Canon EOS 6D MarkII  
 Lens: Canon EF 50mm F1.8 STM  
 Horizontal field of view: 39.50°



Viewpoint location plan



Accurate representation photograph (30cm eye-to-paper viewing distance @ A3)



Extended panorama

**Viewpoint 2 - Illustrative / sequential (winter) views**



VP2a Whiterails Road, positioned 130m NE of VP2



VP2b Whiterails Road, positioned 130m NE of VP2



VP2c Whiterails Road, positioned 130m NE of VP2



VP2d Butterfly World, positioned 180m W of VP2



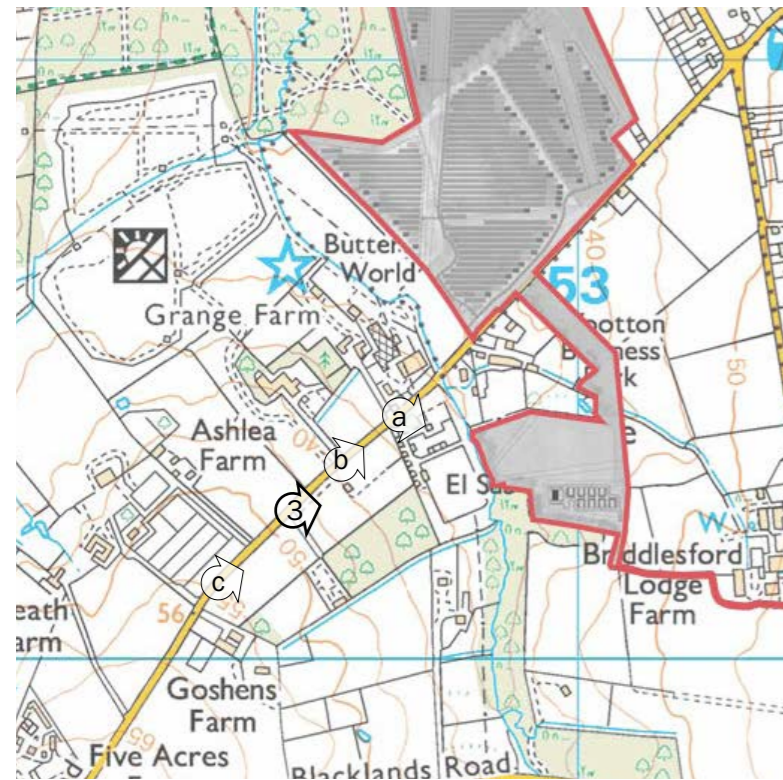
VP2e Staplars Road, positioned 60m SW of VP2



VP2f Staplars Road, positioned 150m SW of VP2

**Viewpoint 3 - Staplers Road (winter view)**

Distance to Site boundary: 350m  
 Direction of view: NE  
 Grid reference: SZ 52526 90225  
 Ground height: 48m  
 Date and time: 22.03.22 12:28  
 Weather: Sunny  
 Light conditions: Bright with slight haze  
 Camera: Canon EOS 6D MarkII  
 Lens: Canon EF 50mm F1.8 STM  
 Horizontal field of view: 39.50°



Viewpoint location plan



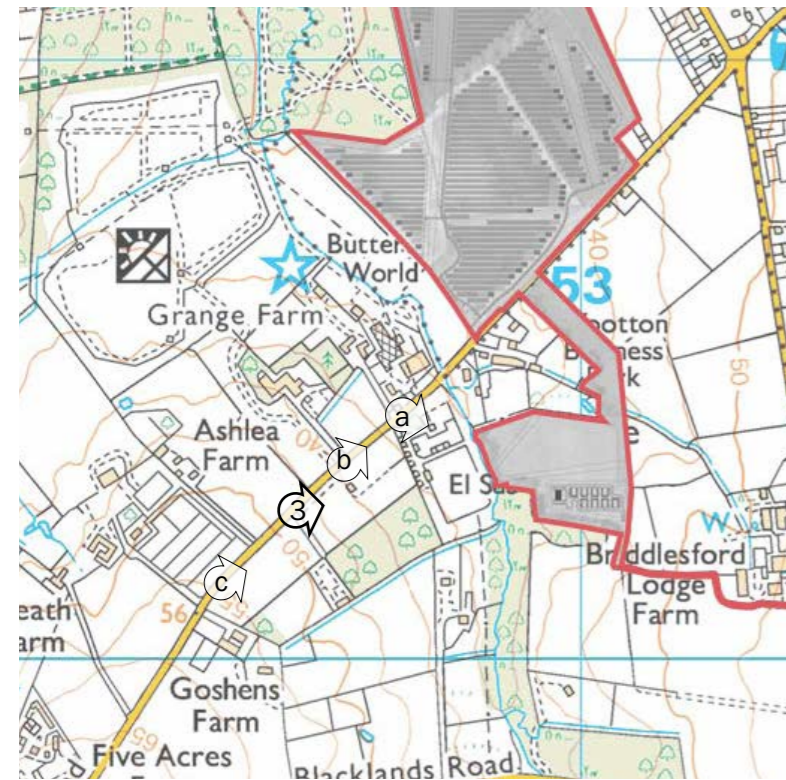
Accurate representation photograph (30cm eye-to-paper viewing distance @ A3)



Extended panorama

**Viewpoint 3 - Staplers Road (summer view)**

Distance to Site boundary: 350m  
 Direction of view: NE  
 Grid reference: SZ 52526 90225  
 Ground height: 48m  
 Date and time: 16.06.22 11:18  
 Weather: Sunny  
 Light conditions: Bright  
 Camera: Canon EOS 6D MarkII  
 Lens: Canon EF 50mm F1.8 STM  
 Horizontal field of view: 39.50°



Viewpoint location plan



Accurate representation photograph (30cm eye-to-paper viewing distance @ A3)

Properties on Bridlesford Road  
 Substation

Approximate extent of site



Extended panorama



**Viewpoint 3 - Illustrative / sequential (winter) views**



VP3a Staplers Road, positioned 230m NE of VP3



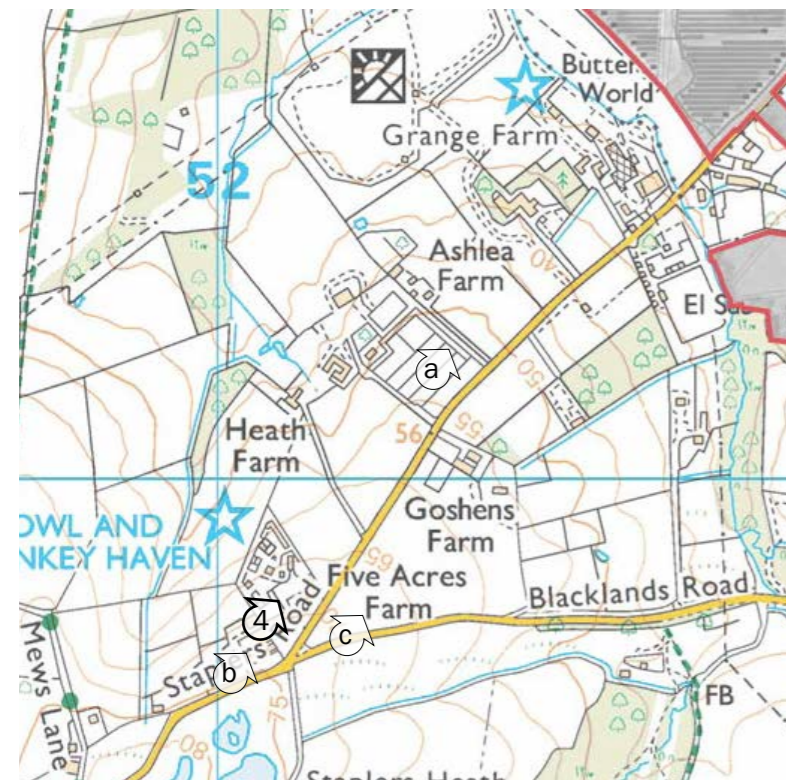
VP3b Staplers Road, positioned 110m NE of VP3



VP3c Staplers Road, positioned 150m SW of VP3

**Viewpoint 4 - Staplers Road (winter view)**

Distance to Site boundary: 900m  
 Direction of view: NE  
 Grid reference: SZ 52187 89788  
 Ground height: 67m  
 Date and time: 22.03.22 12:37  
 Weather: Sunny  
 Light conditions: Bright with slight haze  
 Camera: Canon EOS 6D MarkII  
 Lens: Canon EF 50mm F1.8 STM  
 Horizontal field of view: 39.50°



Viewpoint location plan



Accurate representation photograph (30cm eye-to-paper viewing distance @ A3)

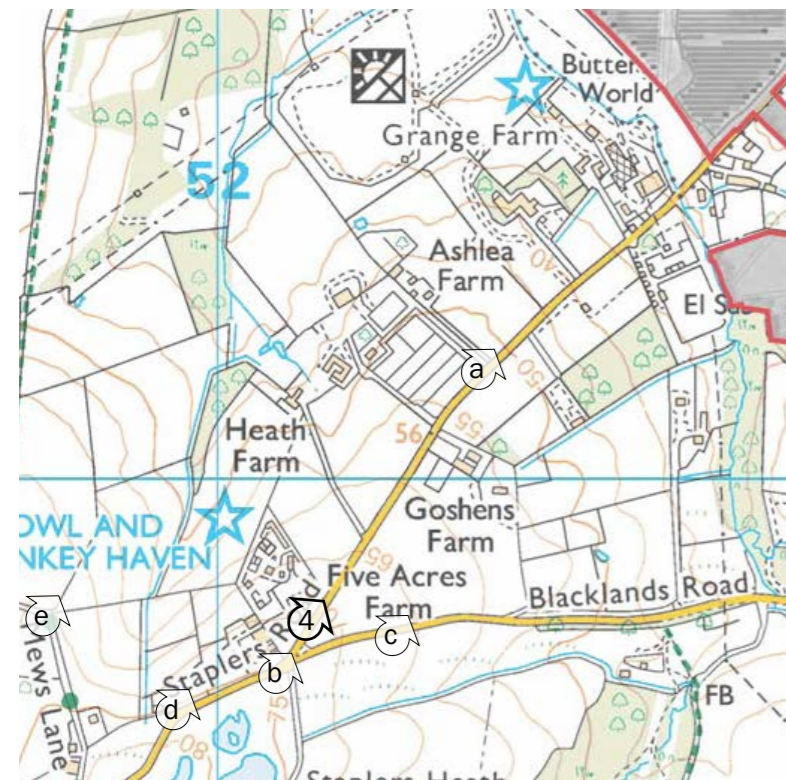
Osborne House    Island Riding Centre  
 Grange Farm solar Farm  
 Wootton  
 Fattingspark Copse    Properties on Park Road  
 Approximate extent of site



Extended panorama

**Viewpoint 4 - Staplers Road (summer view)**

Distance to Site boundary: 900m  
 Direction of view: NE  
 Grid reference: SZ 52187 89788  
 Ground height: 67m  
 Date and time: 16.06.22 11:08  
 Weather: Sunny  
 Light conditions: Bright  
 Camera: Canon EOS 6D MarkII  
 Lens: Canon EF 50mm F1.8 STM  
 Horizontal field of view: 39.50°



Viewpoint location plan



Accurate representation photograph (30cm eye-to-paper viewing distance @ A3)

Osborne House    Island Riding Centre  
 Grange Farm solar Farm  
 Wootton  
 Fattingspark Copse    Properties on Park Road  
 Approximate extent of site



Extended panorama

**Viewpoint 4 - Illustrative / sequential views**



VP4a Staplers Road, positioned 480m to NE of VP4 (winter)



VP4b Staplers Road, positioned 140m to SW of VP4 (winter)



VP4c Blacklands Lane, positioned 100m to E of VP4 (winter)



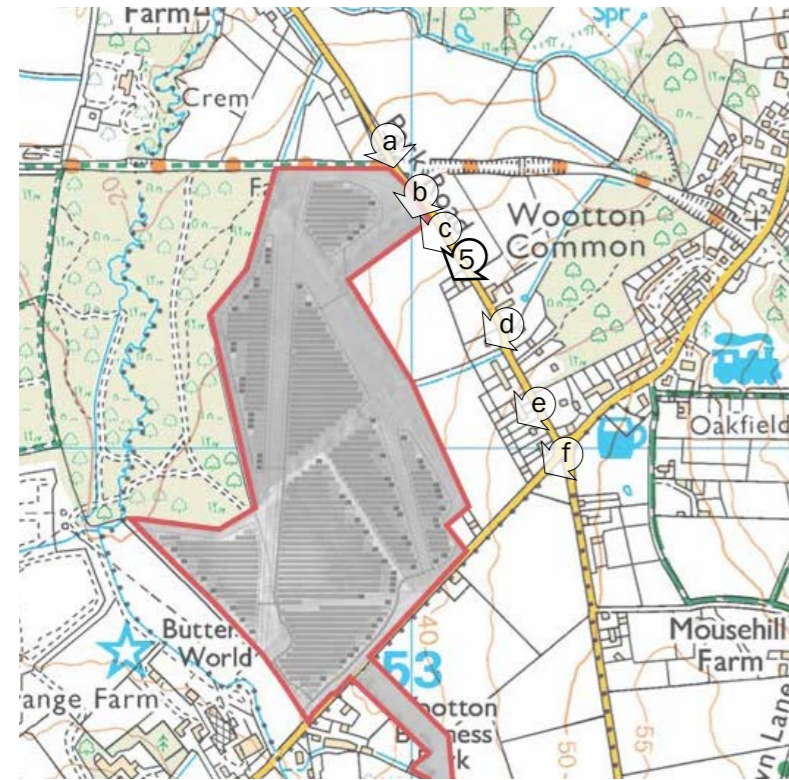
VP4d Staplers Road, positioned 280m to SW of VP4 (summer)



VP4e Mews Lane, positioned 480m to W of VP4 (summer)

**Viewpoint 5 - Park Road (winter view)**

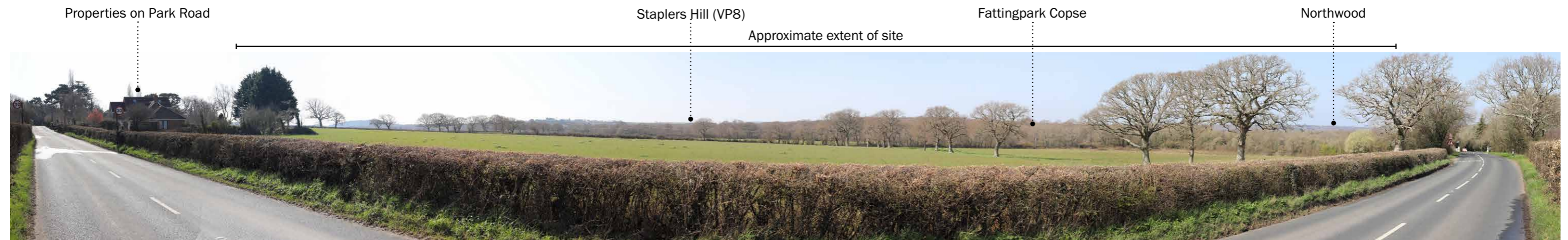
Distance to Site boundary: 90m  
 Direction of view: SW  
 Grid reference: SZ 53058 91378  
 Ground height: 35m  
 Date and time: 22.03.22 11:03  
 Weather: Sunny  
 Light conditions: Bright with slight haze  
 Camera: Canon EOS 6D MarkII  
 Lens: Canon EF 50mm F1.8 STM  
 Horizontal field of view: 39.50°



Viewpoint location plan



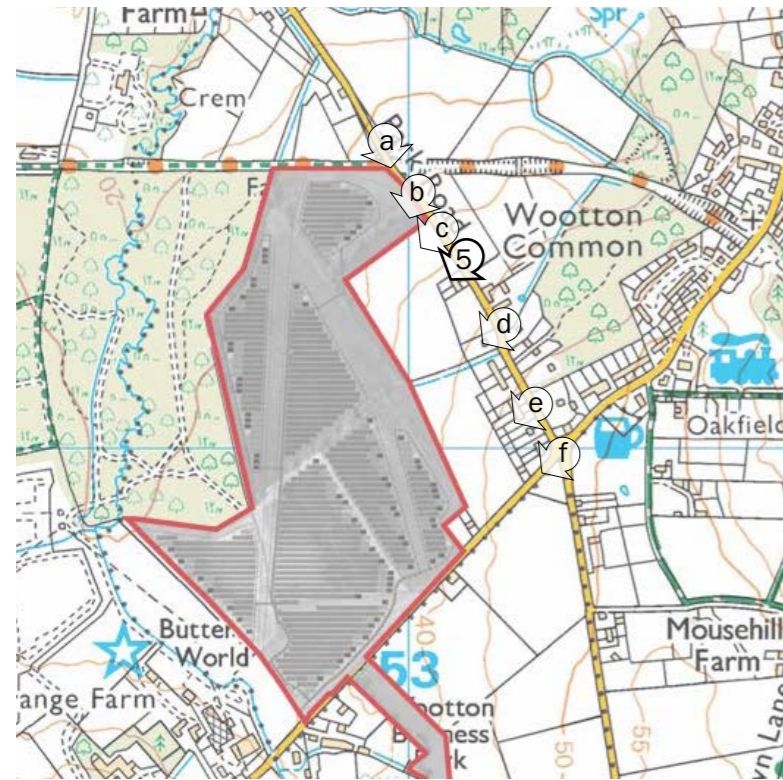
Accurate representation photograph (30cm eye-to-paper viewing distance @ A3)



Extended panorama

**Viewpoint 5 - Park Road (summer view)**

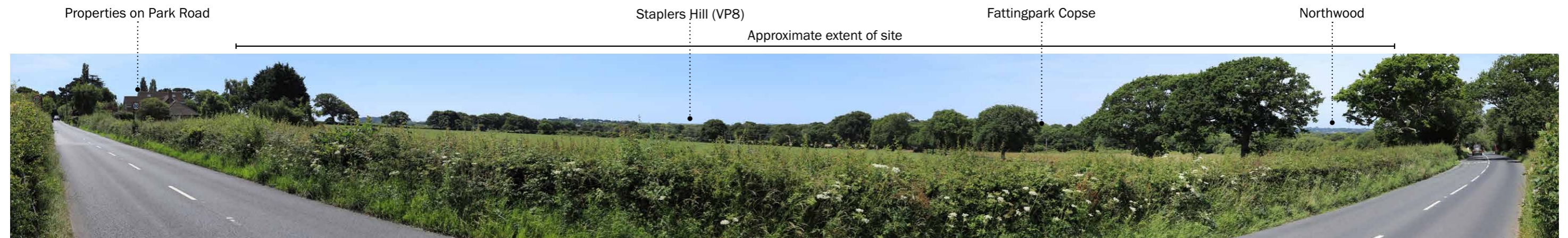
Distance to Site boundary: 90m  
 Direction of view: SW  
 Grid reference: SZ 53058 91378  
 Ground height: 35m  
 Date and time: 16.06.22 11:43  
 Weather: Sunny  
 Light conditions: Bright  
 Camera: Canon EOS 6D MarkII  
 Lens: Canon EF 50mm F1.8 STM  
 Horizontal field of view: 39.50°



Viewpoint location plan



Accurate representation photograph (30cm eye-to-paper viewing distance @ A3)



Extended panorama

**Viewpoint 5 - Illustrative / sequential (winter) views**



VP5a Park Road, positioned 250m NW of VP5



VP5b Park Road, positioned 120m NW of VP5



VP5c Park Road, positioned 60m SE of VP5



VP5d Park Road, positioned 120m SE of VP5



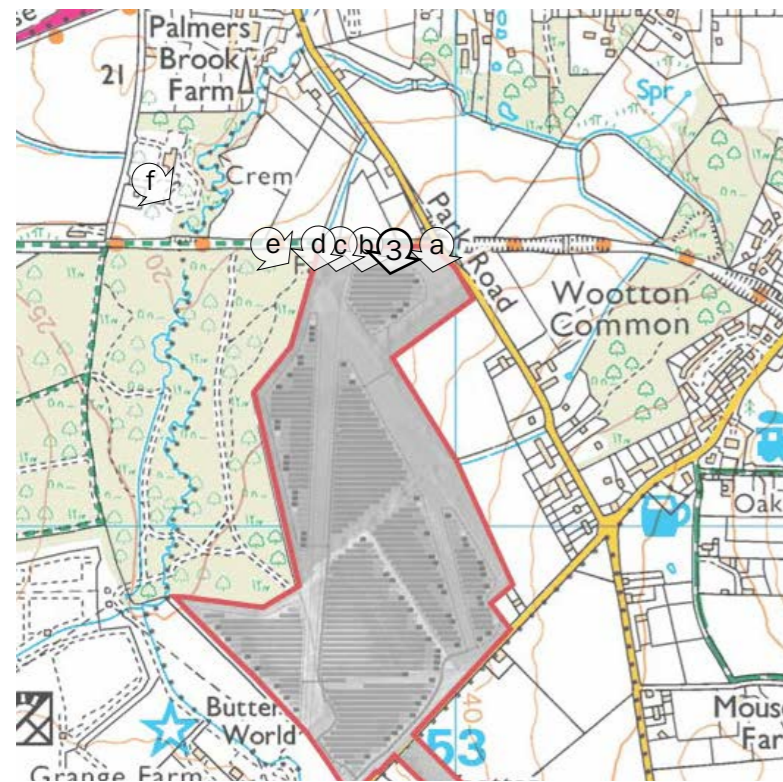
VP5e Park Road, positioned 300m SE of VP5



VP5f Park Road, positioned 380m SE of VP5

**Viewpoint 6 - Public right of way N214 (winter view)**

Distance to Site boundary: 10m  
 Direction of view: S  
 Grid reference: SZ 52892 91467  
 Ground height: 26m  
 Date and time: 22.03.22 10:56  
 Weather: Sunny  
 Light conditions: Bright with slight haze  
 Camera: Canon EOS 6D MarkII  
 Lens: Canon EF 50mm F1.8 STM  
 Horizontal field of view: 39.50°



Viewpoint location plan



Accurate representation photograph (30cm eye-to-paper viewing distance @ A3)

Properties on Park Road

Approximate extent of site

Fattingpark Copse

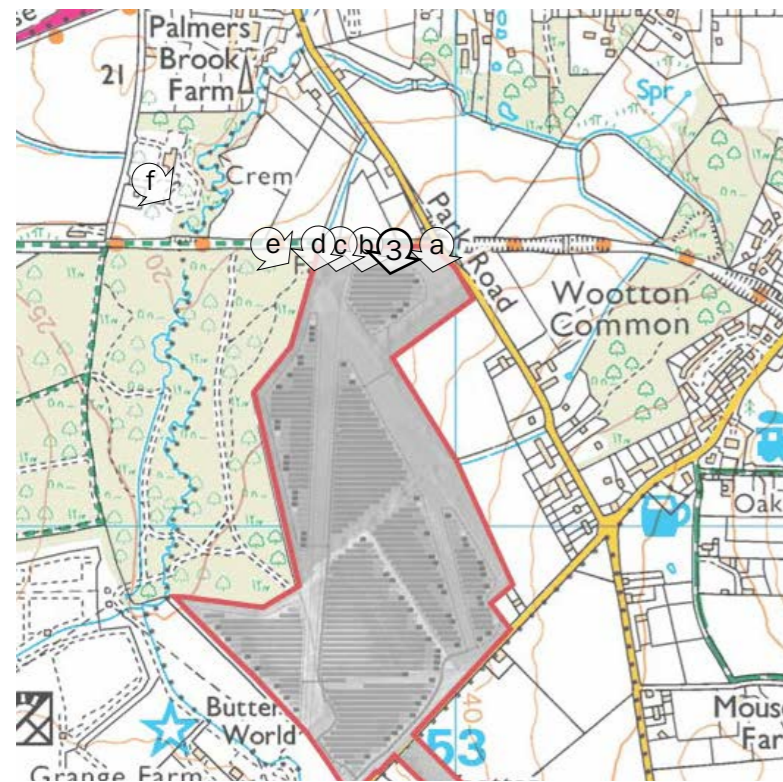


Extended panorama



**Viewpoint 6 - Public right of way N214 (summer view)**

Distance to Site boundary: 10m  
 Direction of view: S  
 Grid reference: SZ 52892 91467  
 Ground height: 26m  
 Date and time: 16.06.22 12:15  
 Weather: Sunny  
 Light conditions: Bright  
 Camera: Canon EOS 6D MarkII  
 Lens: Canon EF 50mm F1.8 STM  
 Horizontal field of view: 39.50°



Viewpoint location plan



Accurate representation photograph (30cm eye-to-paper viewing distance @ A3)



Extended panorama

**Viewpoint 6 - Illustrative / sequential (winter) views**



VP6a Public right of way N214, positioned 85m E of VP6



VP6b Public right of way N214, positioned 60m W of VP6



VP6c Public right of way N214, positioned 85m W of VP6



VP6d Public right of way N214, positioned 110m W of VP6



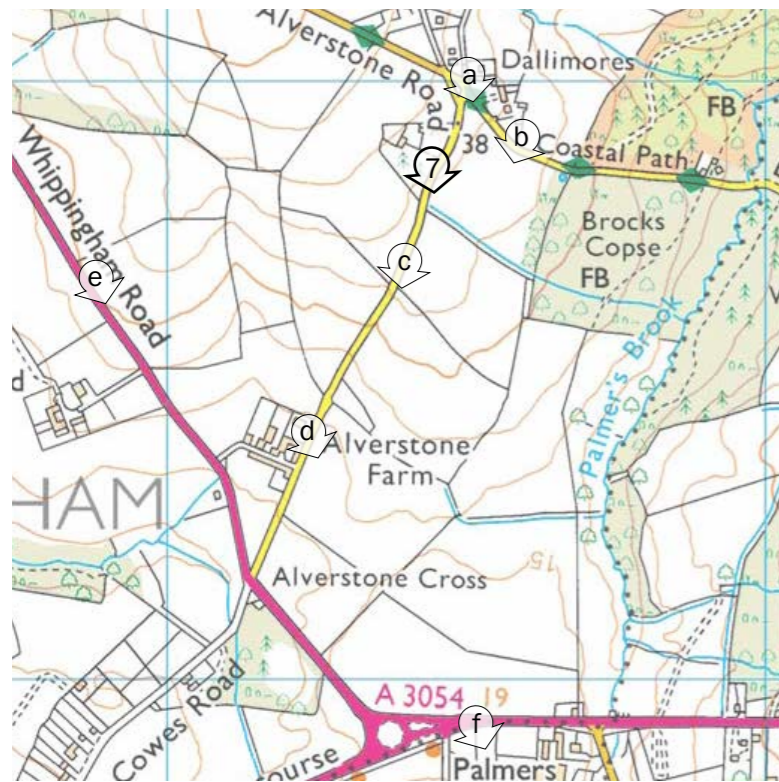
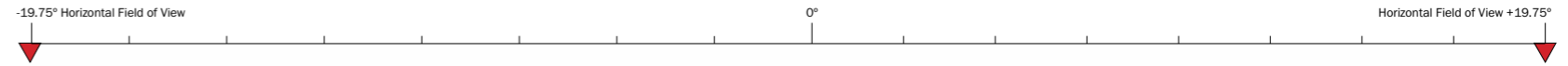
VP6e Public right of way N214, positioned 210m W of VP6



VP6f Isle of Wight Crematorium, positioned 400m W of VP6

**Viewpoint 7 - Alverstone Road (winter view)**

Distance to Site boundary: 1.4km  
 Direction of view: S  
 Grid reference: SZ 52461 92837  
 Ground height: 37m  
 Date and time: 22.03.22 11:30  
 Weather: Sunny  
 Light conditions: Bright with slight haze  
 Camera: Canon EOS 6D MarkII  
 Lens: Canon EF 50mm F1.8 STM  
 Horizontal field of view: 39.50°




Viewpoint location plan



Accurate representation photograph (30cm eye-to-paper viewing distance @ A3)

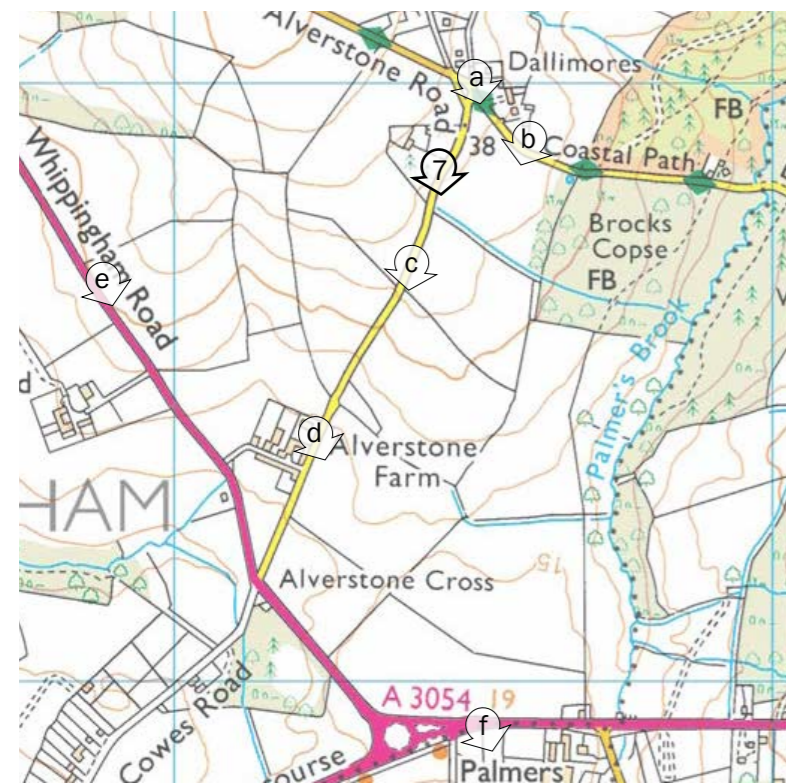
Property to Whiterails Road    Grange Farm solar farm  
 Properties to Park Road        Fattingspark Copse  
 Approximate extent of site



Extended panorama

**Viewpoint 7 - Alverstone Road (summer view)**

Distance to Site boundary: 1.4km  
 Direction of view: S  
 Grid reference: SZ 52461 92837  
 Ground height: 37m  
 Date and time: 16.06.22 12:01  
 Weather: Sunny  
 Light conditions: Bright  
 Camera: Canon EOS 6D MarkII  
 Lens: Canon EF 50mm F1.8 STM  
 Horizontal field of view: 39.50°



Viewpoint location plan



Accurate representation photograph (30cm eye-to-paper viewing distance @ A3)



Extended panorama

**Viewpoint 7 - Illustrative / sequential (winter) views**



VP7a Brocks Copse Road, positioned 175m N of VP7



VP7b Brocks Copse Road, positioned 150m NE of VP7



VP7c Alverstone Road, positioned 185m S of VP7



VP7d Alverstone Road, positioned 400m S of VP7



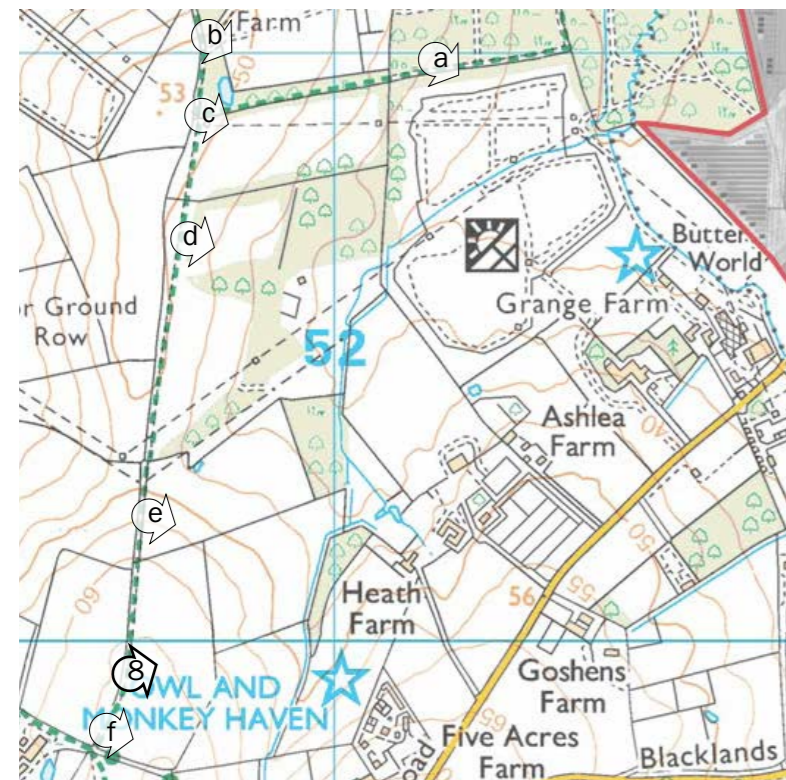
VP7e Whippingham Road (A3021), positioned 640m W of VP7 (MS Environmental Ltd)



VP7f Lushington Hill (A3054), positioned 900m S of VP7

**Viewpoint 8 - Public right of way N116 (winter view)**


Distance to Site boundary: 1.2km  
 Direction of view: NW  
 Grid reference: SZ 51659 90032  
 Ground height: 64m  
 Date and time: 22.03.22 14:30  
 Weather: Sunny  
 Light conditions: Bright with slight haze  
 Camera: Canon EOS 6D MarkII  
 Lens: Canon EF 50mm F1.8 STM  
 Horizontal field of view: 39.50°



Viewpoint location plan



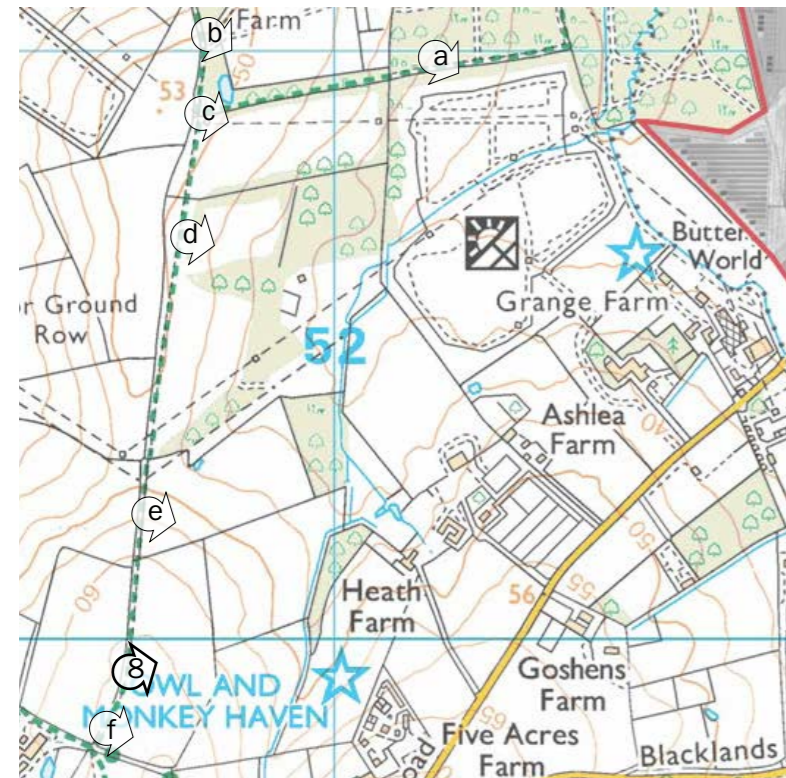
Accurate representation photograph (30cm eye-to-paper viewing distance @ A3)



Extended panorama

**Viewpoint 8 - Public right of way N116 (summer view)**


Distance to Site boundary: 1.2km  
 Direction of view: NW  
 Grid reference: SZ 51659 90032  
 Ground height: 64m  
 Date and time: 16.06.22 10:48  
 Weather: Sunny  
 Light conditions: Bright  
 Camera: Canon EOS 6D MarkII  
 Lens: Canon EF 50mm F1.8 STM  
 Horizontal field of view: 39.50°



Viewpoint location plan



Accurate representation photograph (30cm eye-to-paper viewing distance @ A3)



Extended panorama

**Viewpoint 8 - Illustrative / sequential (winter) views**



VP8a Public right of way N113, positioned 1km NE of VP8



VP8b Public right of way N115, positioned 1km N of VP8



VP8c Public right of way N116, positioned 875m N of VP8



VP8d Public right of way N116, positioned 520m N of VP8



VP8e Public right of way N116, positioned 180m N of VP8

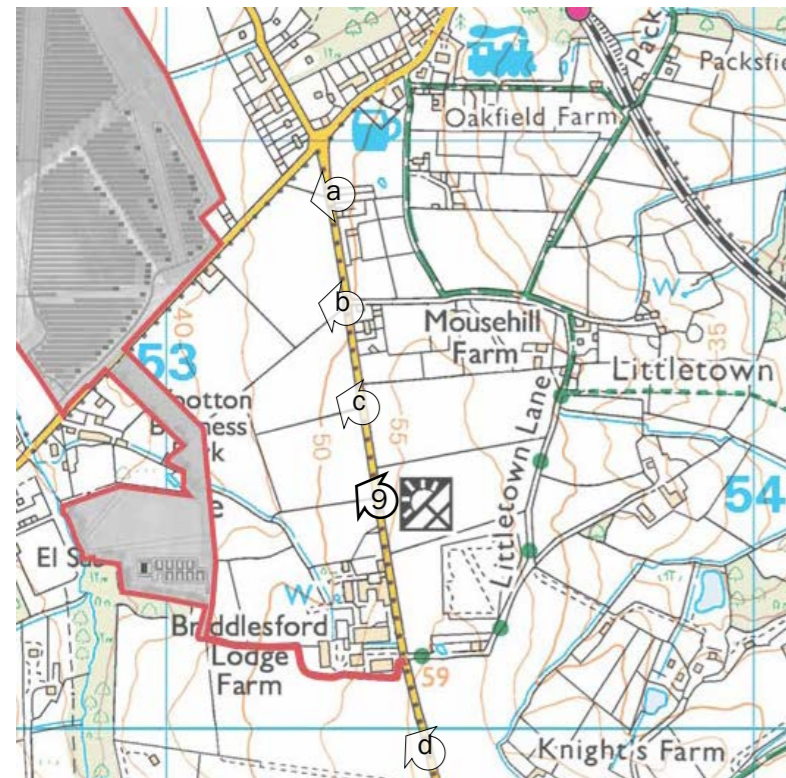


VP8f Public right of way N116, positioned 120m S of VP8



**Viewpoint 9 - Bridlesford Road (winter view)**


Distance to Site boundary: 180m  
 Direction of view: NW  
 Grid reference: SZ 53368 90402  
 Ground height: 52m  
 Date and time: 22.03.22 13:08  
 Weather: Sunny  
 Light conditions: Bright with slight haze  
 Camera: Canon EOS 6D MarkII  
 Lens: Canon EF 50mm F1.8 STM  
 Horizontal field of view: 39.50°



Viewpoint location plan



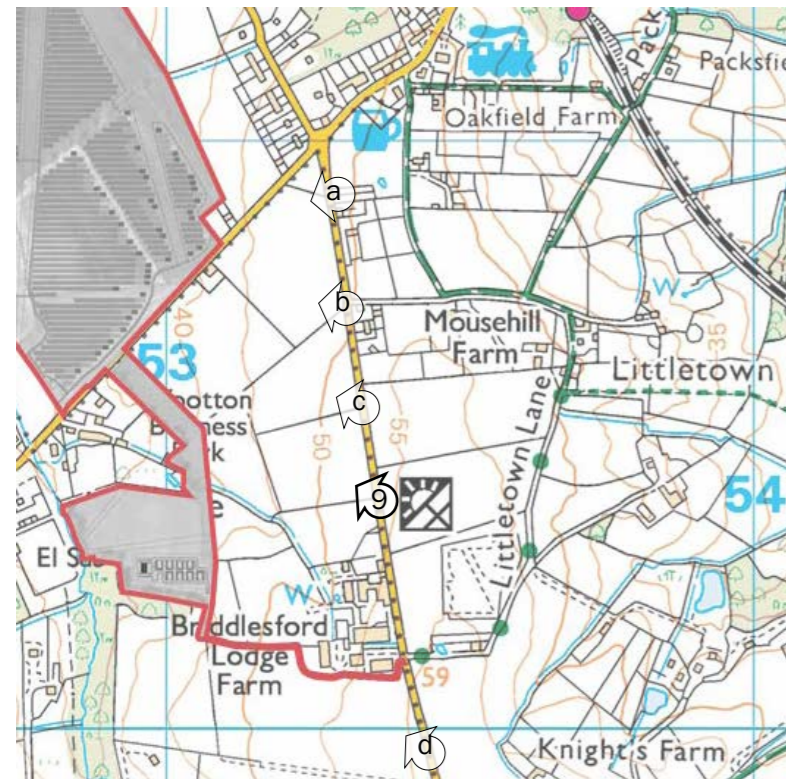
Accurate representation photograph (30cm eye-to-paper viewing distance @ A3)



Extended panorama

**Viewpoint 9 - Bridlesford Road (summer view)**

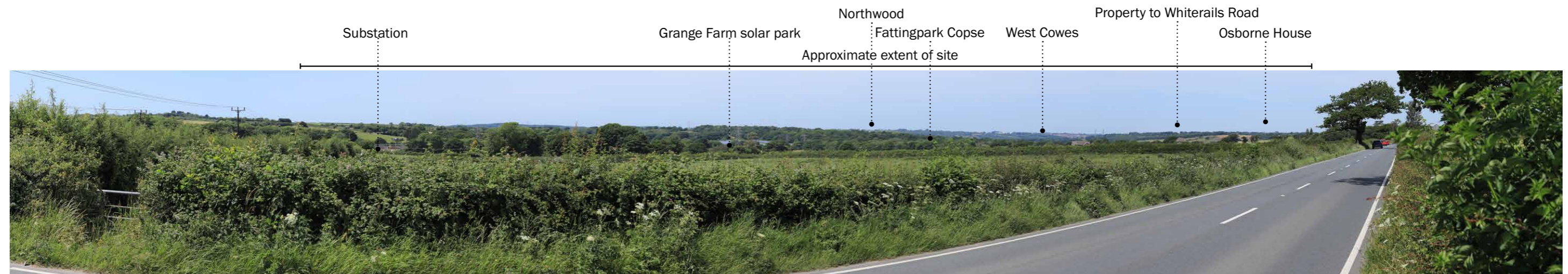
Distance to Site boundary: 180m  
 Direction of view: NW  
 Grid reference: SZ 53368 90402  
 Ground height: 52m  
 Date and time: 16.06.22 12:30  
 Weather: Sunny  
 Light conditions: Bright  
 Camera: Canon EOS 6D MarkII  
 Lens: Canon EF 50mm F1.8 STM  
 Horizontal field of view: 39.50°



Viewpoint location plan



Accurate representation photograph (30cm eye-to-paper viewing distance @ A3)



Extended panorama

**Viewpoint 9 - Illustrative / sequential (winter) views**



Vp9a Briddlesford Road, positioned 500m N of VP9



Vp9b Briddlesford Road, positioned 320m N of VP9



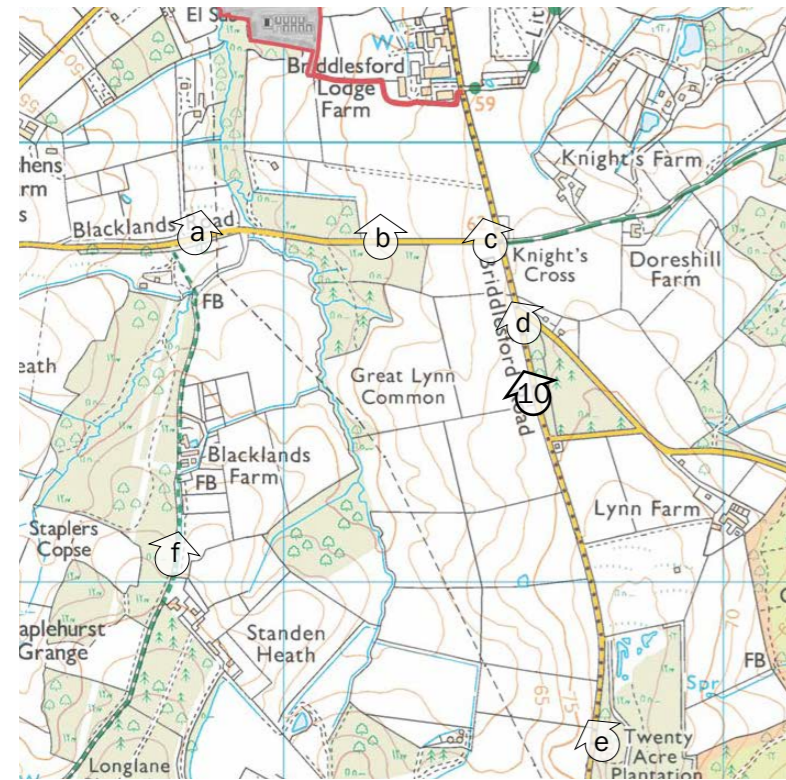
Vp9c Briddlesford Road, positioned 140m N of VP9



Vp9d Briddlesford Road, positioned 500m S of VP9

**Viewpoint 10 - Bridlesford Road (winter view)**

Distance to Site boundary: 960m  
 Direction of view: N  
 Grid reference: SZ 53587 89410  
 Ground height: 72m  
 Date and time: 03.04.22 09:53  
 Weather: Sunny  
 Light conditions: Bright with slight haze  
 Camera: Canon EOS 5D MarkIII  
 Lens: 50mm  
 Horizontal field of view: 39.50°



Viewpoint location plan



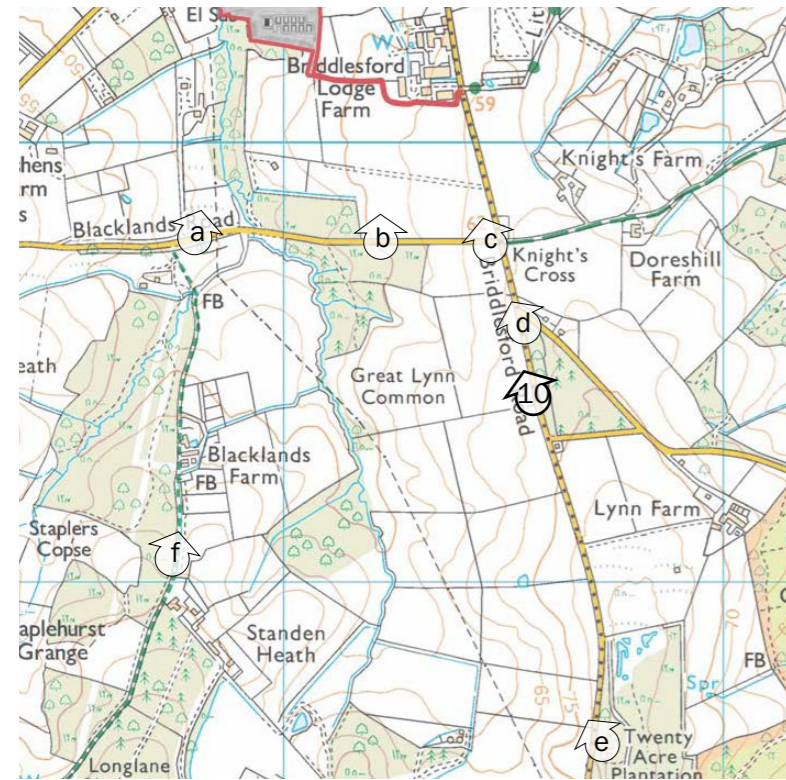
Accurate representation photograph (30cm eye-to-paper viewing distance @ A3) (MS Environmental Ltd)



Extended panorama (MS Environmental Ltd)

**Viewpoint 10 - Bridlesford Road (summer view)**

Distance to Site boundary: 960m  
 Direction of view: N  
 Grid reference: SZ 53587 89410  
 Ground height: 72m  
 Date and time: 16.06.22 11:33  
 Weather: Sunny  
 Light conditions: Bright  
 Camera: Canon EOS 5D MarkIII  
 Lens: 50mm  
 Horizontal field of view: 39.50°



Viewpoint location plan



Accurate representation photograph (30cm eye-to-paper viewing distance @ A3) (MS Environmental Ltd)



Extended panorama (MS Environmental Ltd)

**Viewpoint 10 - Illustrative / sequential (winter) views**



VP10a Blacklands Lane, positioned 850m NW of VP10



VP10b Blacklands Lane, positioned 530m NW of VP10



VP10d Blacklands Lane, positioned 390m N of VP10



VP10d Briddlesford Road, positioned 320m S of VP10 (summer)



VP10e Briddlesford Road, positioned 700m S of VP10 (MS Environmental Ltd)



VP10f Public footpath N94, positioned 870m W of VP10 (MS Environmental Ltd)