




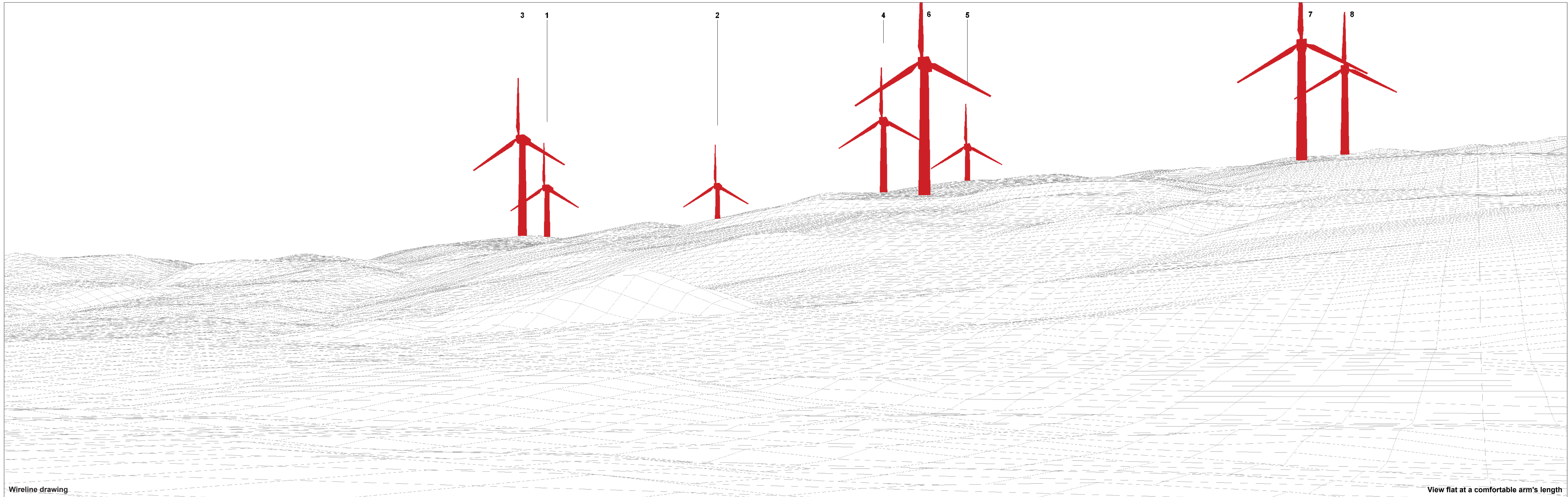
Baseline photograph

This image provides landscape and visual context only



Wireline drawing

OS reference: 208905 E 715871 N	Horizontal field of view: 90° (cylindrical projection)	Camera: Canon EOS 5D Mark II
Eye level: 108.2 mAOD	Principal distance: 522 mm	Lens: Canon EF 50mm f/1.4
Direction of view: 93°	Paper size: 841 x 297 mm (half A1)	Camera height: 1.5 m
Nearest turbine: 1.32 km	Correct printed image size: 820 x 130 mm	Date and time: 22/07/2021 14:44



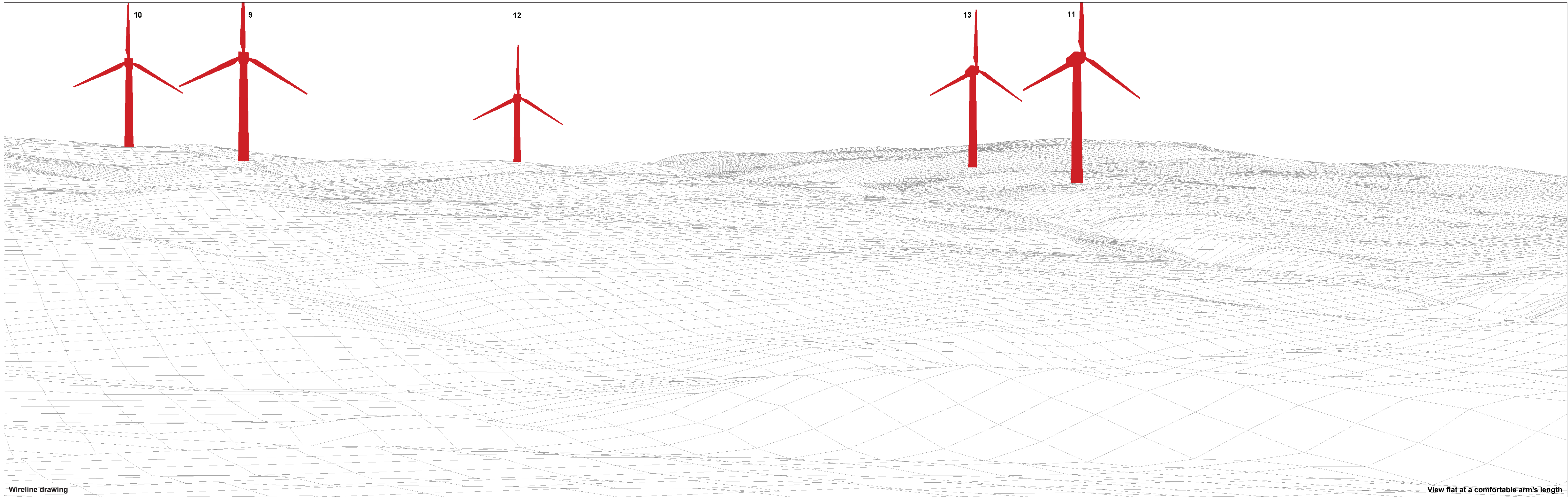
Wireline drawing

View flat at a comfortable arm's length

OS reference: 208905 E 715871 N
Eye level: 108.2 mAOD
Direction of view: 66°
Nearest turbine: 1.32 km

Horizontal field of view: 53.5° (planar projection)
Principal distance: 812.5 mm
Paper size: 841 x 297 mm (half A1)
Correct printed image size: 820 x 260 mm

Camera: Canon EOS 5D Mark II
Lens: Canon EF 50mm f/1.4
Camera height: 1.5 m
Date and time: 22/07/2021 14:44



Wireline drawing

View flat at a comfortable arm's length

OS reference: 208905 E 715871 N
 Eye level: 108.2 mAOD
 Direction of view: 119.5°
 Nearest turbine: 1.32 km

Horizontal field of view: 53.5° (planar projection)
 Principal distance: 812.5 mm
 Paper size: 841 x 297 mm (half A1)
 Correct printed image size: 820 x 260 mm

Camera: Canon EOS 5D Mark II
 Lens: Canon EF 50mm f/1.4
 Camera height: 1.5 m
 Date and time: 22/07/2021 14:44



Photomontage: Proposed Development

View flat at a comfortable arm's length

OS reference:	208905 E 715871 N	Horizontal field of view:	53.5° (planar projection)	Camera:	Canon EOS 5D Mark II
Eye level:	108.2 mAOB	Principal distance:	812.5 mm	Lens:	Canon EF 50mm f/1.4
Direction of view:	66°	Paper size:	841 x 297 mm (half A1)	Camera height:	1.5 m
Nearest turbine:	1.32 km	Correct printed image size:	820 x 260 mm	Date and time:	22/07/2021 14:44

Figure 6.25e
Viewpoint 2: A819, Tullich
Ladyfield Renewable Energy Park
© Crown copyright and database rights (2023) Ordnance Survey 0100031673.



Photomontage: Proposed Development

View flat at a comfortable arm's length

OS reference: 208905 E 715871 N
Eye level: 108.2 mAOD
Direction of view: 119.5°
Nearest turbine: 1.32 km

Horizontal field of view: 53.5° (planar projection)
Principal distance: 812.5 mm
Paper size: 841 x 297 mm (half A1)
Correct printed image size: 820 x 260 mm

Camera: Canon EOS 5D Mark II
Lens: Canon EF 50mm f/1.4
Camera height: 1.5 m
Date and time: 22/07/2021 14:44