




Baseline photograph

This image provides landscape and visual context only

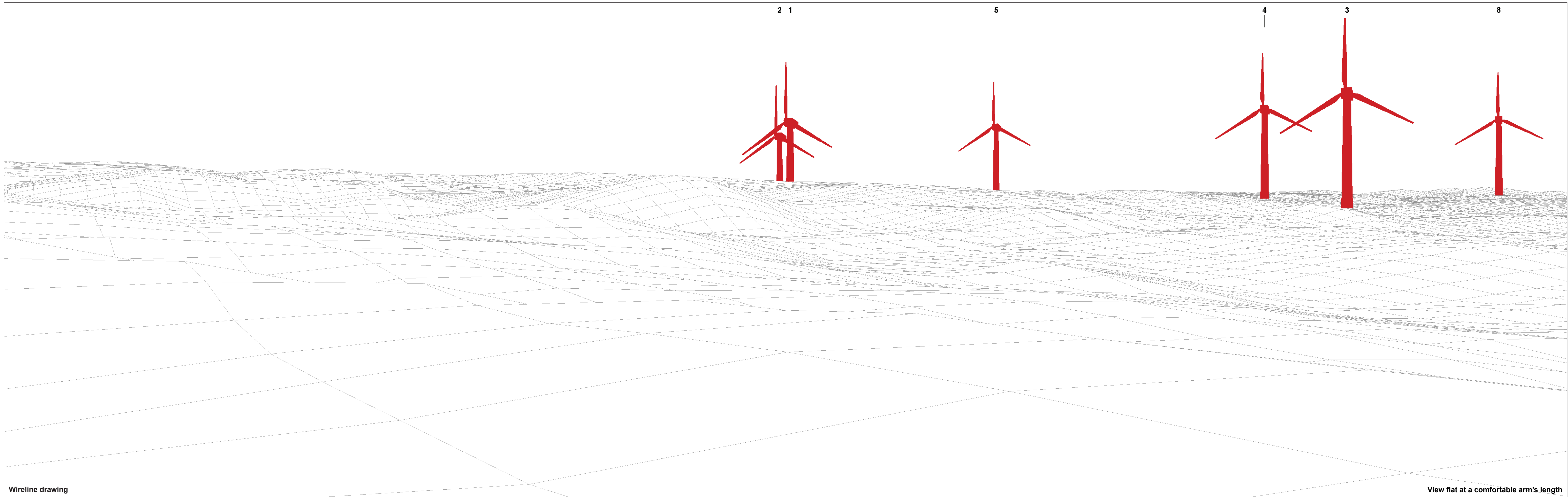


Wireline drawing

OS reference: 209344 E 717978 N	Horizontal field of view: 90° (cylindrical projection)	Camera: Canon EOS 5D Mark II
Eye level: 147.3 mAOD	Principal distance: 522 mm	Lens: Canon EF 50mm f/1.4
Direction of view: 142°	Paper size: 841 x 297 mm (half A1)	Camera height: 1.5 m
Nearest turbine: 1.53 km	Correct printed image size: 820 x 130 mm	Date and time: 22/07/2021 15:02

Figure 6.24b  
Viewpoint 1: A819, Dorchaidean Eoin Ruadh-bhuidhe  
Ladyfield Renewable Energy Park  
© Crown copyright and database rights (2023) Ordnance Survey 0100031673.





Wireline drawing

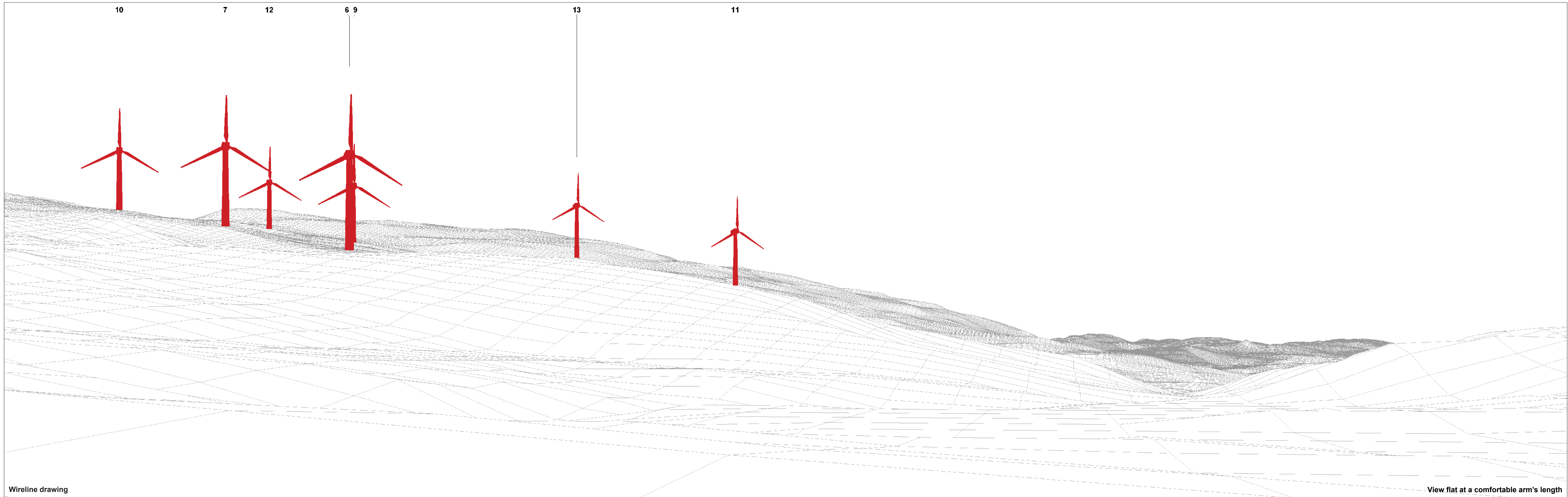
View flat at a comfortable arm's length

OS reference: 209344 E 717978 N  
Eye level: 147.3 mAOD  
Direction of view: 116.5°  
Nearest turbine: 1.53 km

Horizontal field of view: 53.5° (planar projection)  
Principal distance: 812.5 mm  
Paper size: 841 x 297 mm (half A1)  
Correct printed image size: 820 x 260 mm

Camera: Canon EOS 5D Mark II  
Lens: Canon EF 50mm f/1.4  
Camera height: 1.5 m  
Date and time: 22/07/2021 15:02

Figure 6.24c  
Viewpoint 1: A819, Dorchaidean Eoin Ruadh-bhuidhe  
Ladyfield Renewable Energy Park  
© Crown copyright and database rights (2023) Ordnance Survey 0100031673.



Wireline drawing

View flat at a comfortable arm's length

OS reference: 209344 E 717978 N  
 Eye level: 147.3 mAOD  
 Direction of view: 170°  
 Nearest turbine: 1.53 km

Horizontal field of view: 53.5° (planar projection)  
 Principal distance: 812.5 mm  
 Paper size: 841 x 297 mm (half A1)  
 Correct printed image size: 820 x 260 mm

Camera: Canon EOS 5D Mark II  
 Lens: Canon EF 50mm f/1.4  
 Camera height: 1.5 m  
 Date and time: 22/07/2021 15:02





Photomontage: Proposed Development

View flat at a comfortable arm's length

<b>OS reference:</b>	209344 E 717978 N	<b>Horizontal field of view:</b>	53.5° (planar projection)	<b>Camera:</b>	Canon EOS 5D Mark II
<b>Eye level:</b>	147.3 mAOD	<b>Principal distance:</b>	812.5 mm	<b>Lens:</b>	Canon EF 50mm f/1.4
<b>Direction of view:</b>	116.5°	<b>Paper size:</b>	841 x 297 mm (half A1)	<b>Camera height:</b>	1.5 m
<b>Nearest turbine:</b>	1.53 km	<b>Correct printed image size:</b>	820 x 260 mm	<b>Date and time:</b>	22/07/2021 15:02

Figure 6.24e  
Viewpoint 1: A819, Dorchaidean Eoin Ruadh-bhuidhe  
Ladyfield Renewable Energy Park  
© Crown copyright and database rights (2023) Ordnance Survey 0100031673.





Photomontage: Proposed Development

View flat at a comfortable arm's length

OS reference: 209344 E 717978 N  
 Eye level: 147.3 mAOD  
 Direction of view: 170°  
 Nearest turbine: 1.53 km

Horizontal field of view: 53.5° (planar projection)  
 Principal distance: 812.5 mm  
 Paper size: 841 x 297 mm (half A1)  
 Correct printed image size: 820 x 260 mm

Camera: Canon EOS 5D Mark II  
 Lens: Canon EF 50mm f/1.4  
 Camera height: 1.5 m  
 Date and time: 22/07/2021 15:02