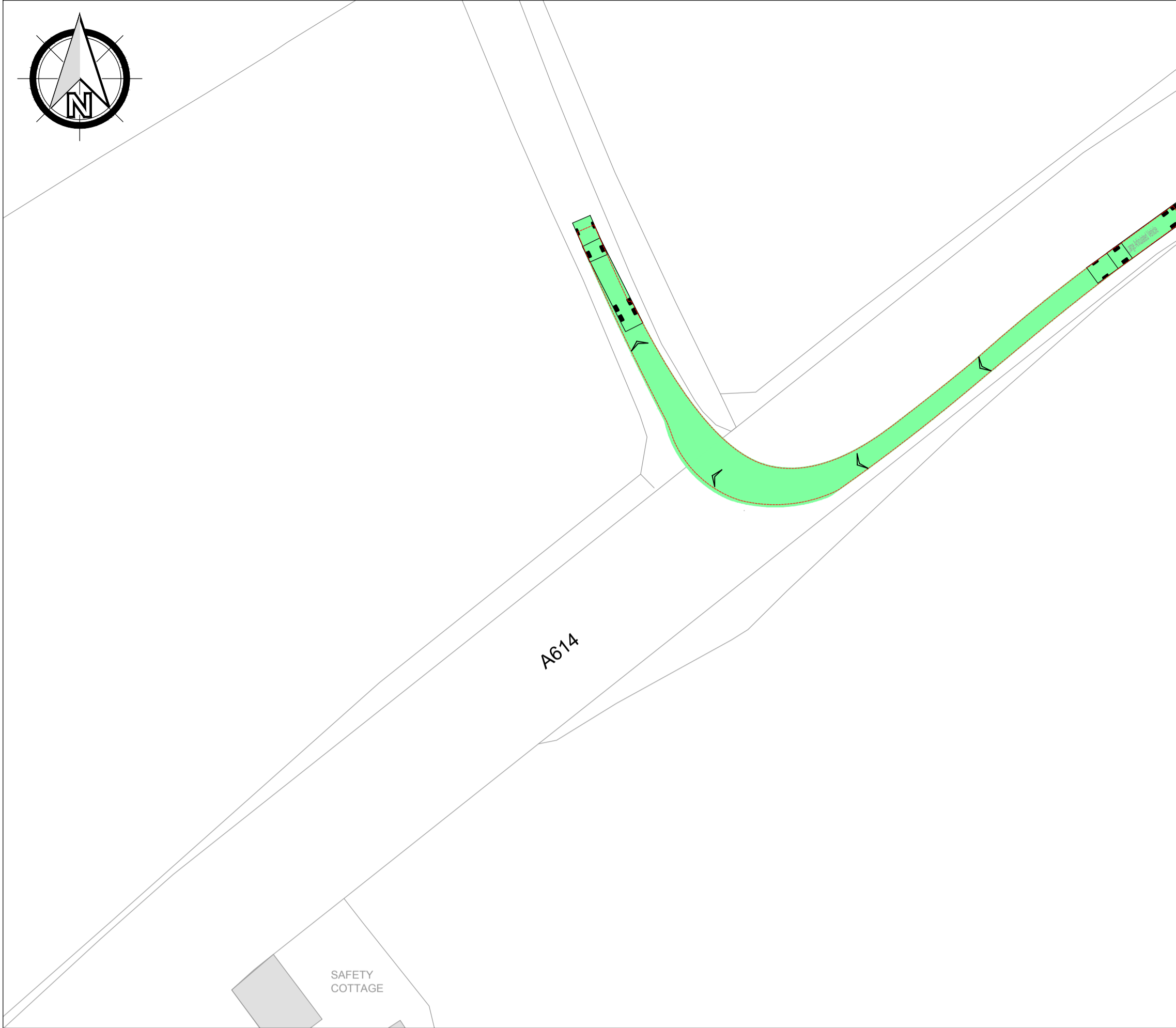
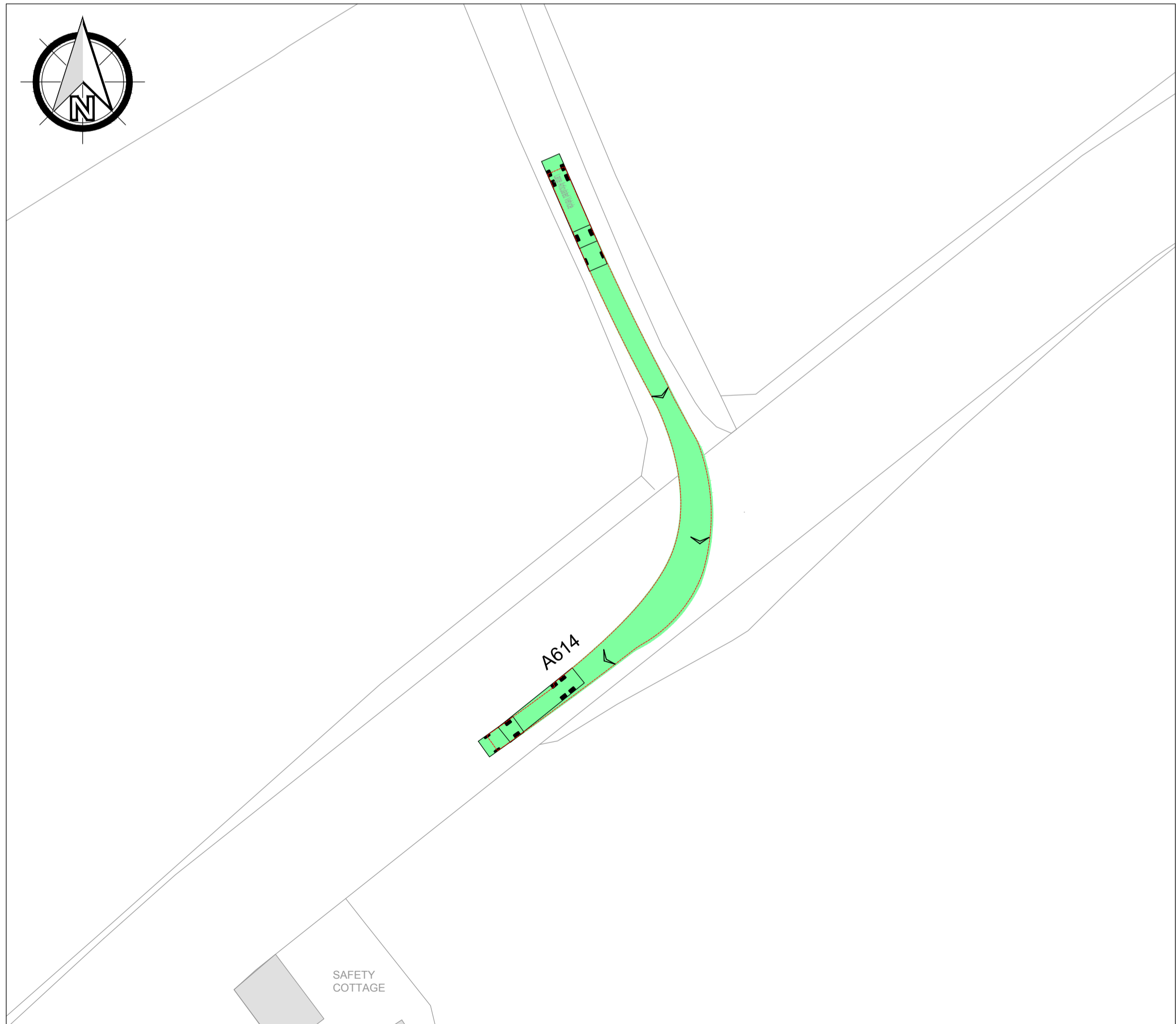


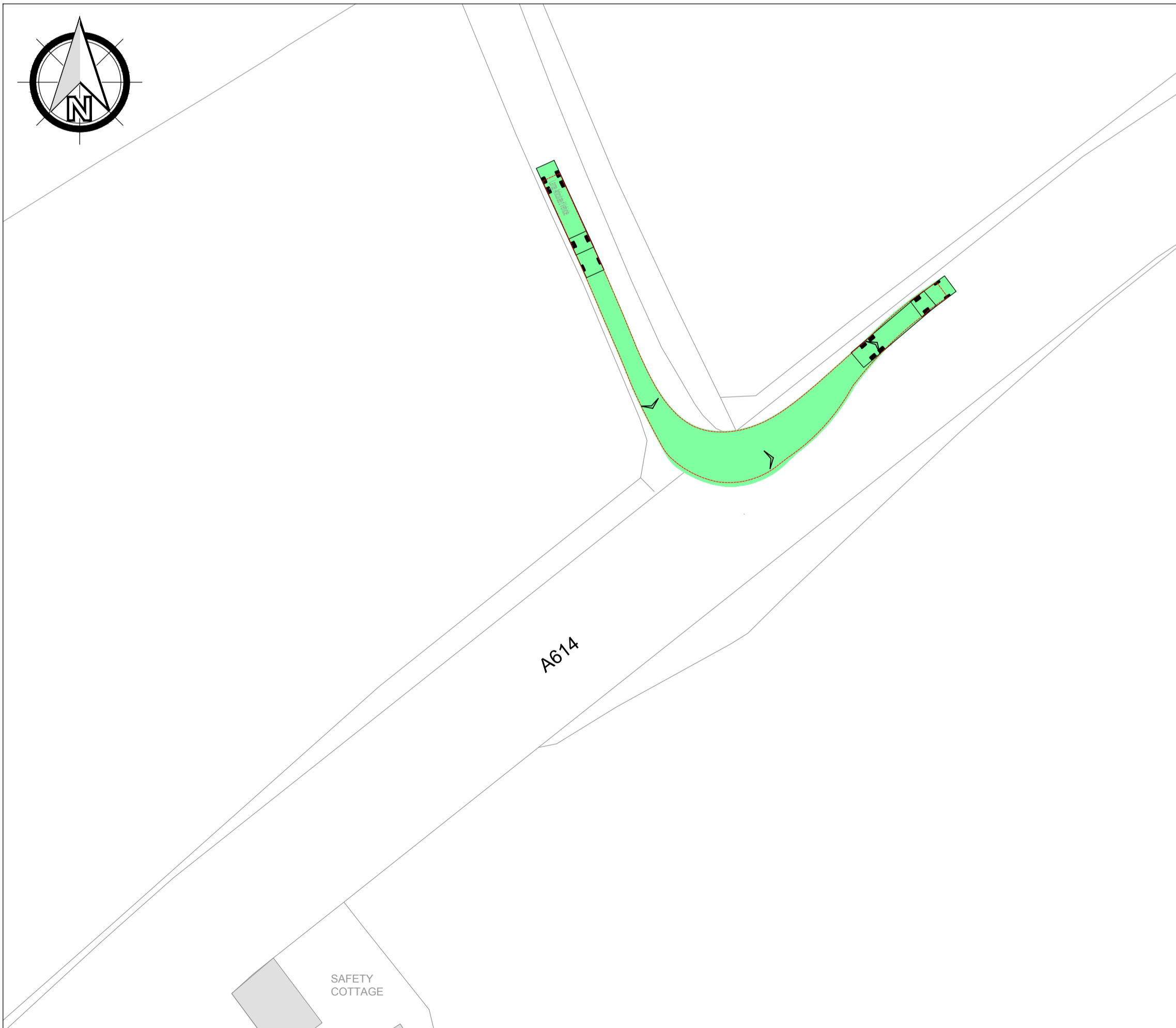
HGV - LEFT TURN INTO SITE ACCESS



HGV - RIGHT TURN INTO SITE ACCESS

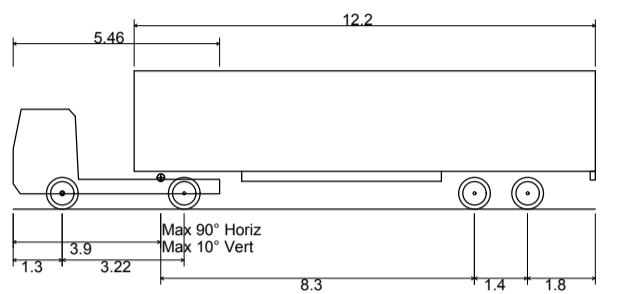


HGV - RIGHT TURN ONTO A614



HGV - LEFT TURN ONTO A614

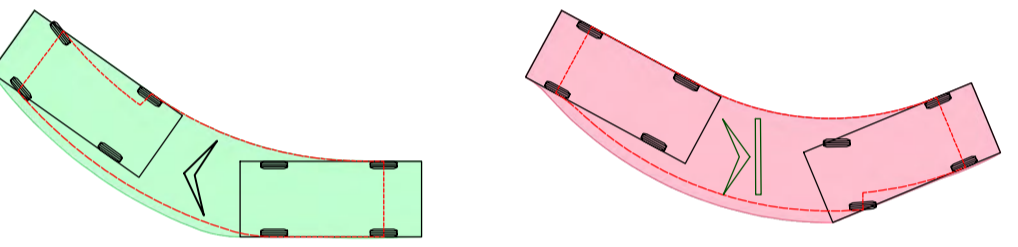
- PLANNING GENERAL NOTES:**
1. THE DRAWINGS, DESIGN AND ALL INFORMATION CONTAINED THEREIN ARE THE SOLE COPYRIGHT OF CANHAM CONSULTING LTD AND ANY REPRODUCTION IS FORBIDDEN UNLESS PERMISSION IS OBTAINED IN WRITING.
 2. ALL DRAWINGS SHALL BE READ IN CONJUNCTION WITH ALL RELEVANT OTHER DRAWINGS AND SPECIFICATIONS.
 3. ANY DISCREPANCIES BETWEEN THE INFORMATION GIVEN BY THE ENGINEER, AND THAT PROVIDED BY OTHERS, MUST BE REFERRED TO THE ENGINEER BEFORE THE AFFECTED WORKS PROCEED.
 4. DIMENSIONS MUST NOT BE SCALED FROM THE ENGINEER'S DRAWINGS.
 5. ALL DIMENSIONS ARE IN METRES UNLESS NOTED OTHERWISE.
 6. THE INFORMATION SHOWN DOES NOT CONSTITUTE TECHNICAL APPROVAL FROM THE RELEVANT AUTHORITIES AND COULD BE SUBJECT TO CHANGE POST PLANNING.



Large Articulated Vehicle	
Overall Length	15.400m
Overall Width	2.500m
Overall Body Height	3.652m
Min Body Ground Clearance	0.405m
Max Track Width	2.377m
Lock to lock time	6.00s
Kerb to Kerb Turning Radius	6.610m

ALL TRACKING HAS BEEN BASED ON THE INFORMATION ABOVE. DIMENSIONS ABOVE ARE AS PER PHOENIX DATA SHEET FOR THE LARGE ARTICULATED VEHICLE. THE DIAGRAM IS FOR VISUALISATION PURPOSES ONLY.

VEHICLE SWEEP PATH - KEY TO SYMBOLS



VEHICLE MOVING FORWARD
 BODY OUTLINE - GREEN SHADING
 WHEEL TRACK - RED DOTTED LINE

VEHICLE MOVING IN REVERSE
 BODY OUTLINE - RED SHADING
 WHEEL TRACK - RED DOTTED LINE

PRELIMINARY DRAWING:
 THIS DRAWING IS FOR PRELIMINARY PURPOSES ONLY AND MUST NOT BE READ AS A CONSTRUCTION ISSUE.
 IT INDICATES DESIGN INTENT ONLY AND IS SUBJECT TO AMENDMENT DURING FINAL DESIGN DEVELOPMENT.

rev	date	details	drawn	checked
P01	25.05.22	PRELIMINARY ISSUE	AW	MR



+44 (0)1603 430650 | mail@canhamconsulting.co.uk | www.canhamconsulting.co.uk
 client
 ENGENA LIMITED
 CREETING ST. MARY, SUFFOLK
 architect

project
 THREE OAKS RENEWABLE ENERGY PARK
 WEST BACK SIDE, HAISTHORPE, DIFFIELD, YO25 4NW
 title
 Figure 17b - Highway Junction Swept Paths

CCL ref:	drawn	design	checked	scale	size	date
217861	AW	AW	MR	1:500	A1 (L)	24.05.22
status:						
S3 - SUITABLE FOR REVIEW & COMMENT						
drawing number						
217861-CCL-XX-XX-DR-C-3001 P01						
revision						