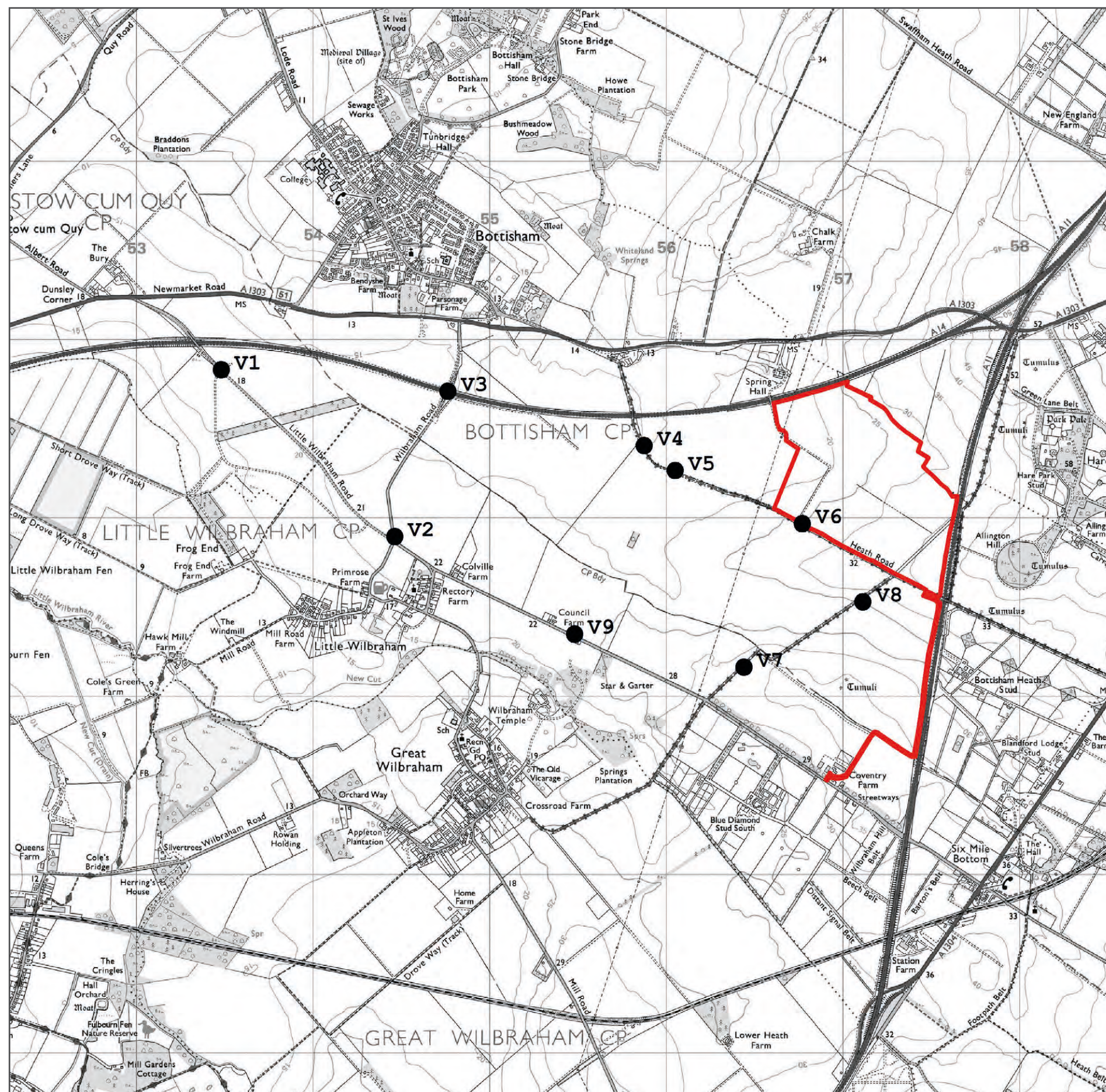





SIX OAKS RENEWABLE ENERGY PARK

Viewpoint Locations

Figure 10.2



KEY

-  North
-  Site Boundary
-  Viewpoint Locations

NOTES

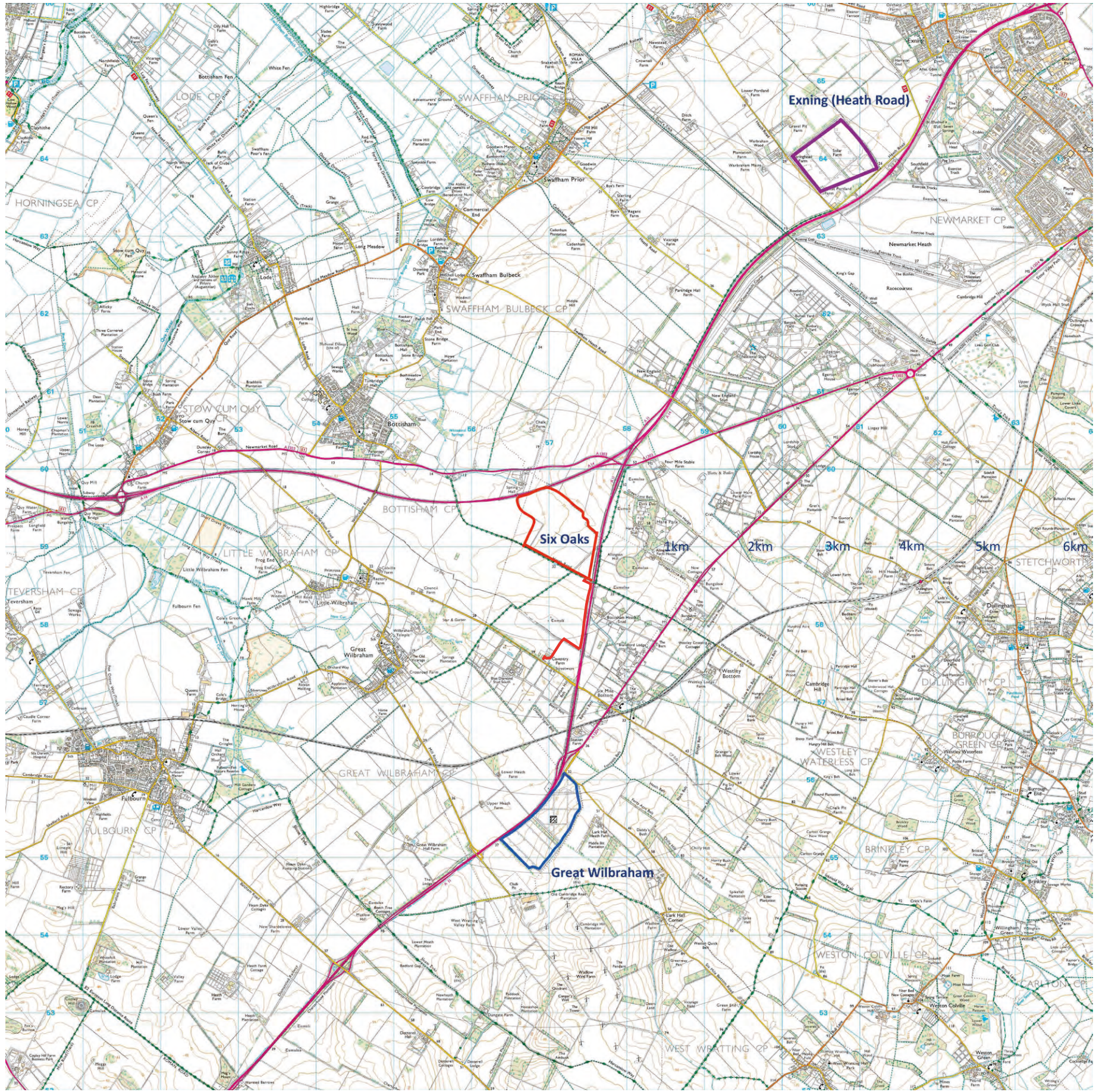
1	553479	259832
2	554463	258897
3	554762	259712
4	555874	259408
5	556049	259268
6	556769	258970
7	556441	258165
8	557112	258531
9	555479	258351

PREPARED ON BEHALF OF



A CLIENT OF





SIX OAKS RENEWABLE ENERGY PARK

Cumulative Solar Farms Baseline

Figure 10.3

KEY



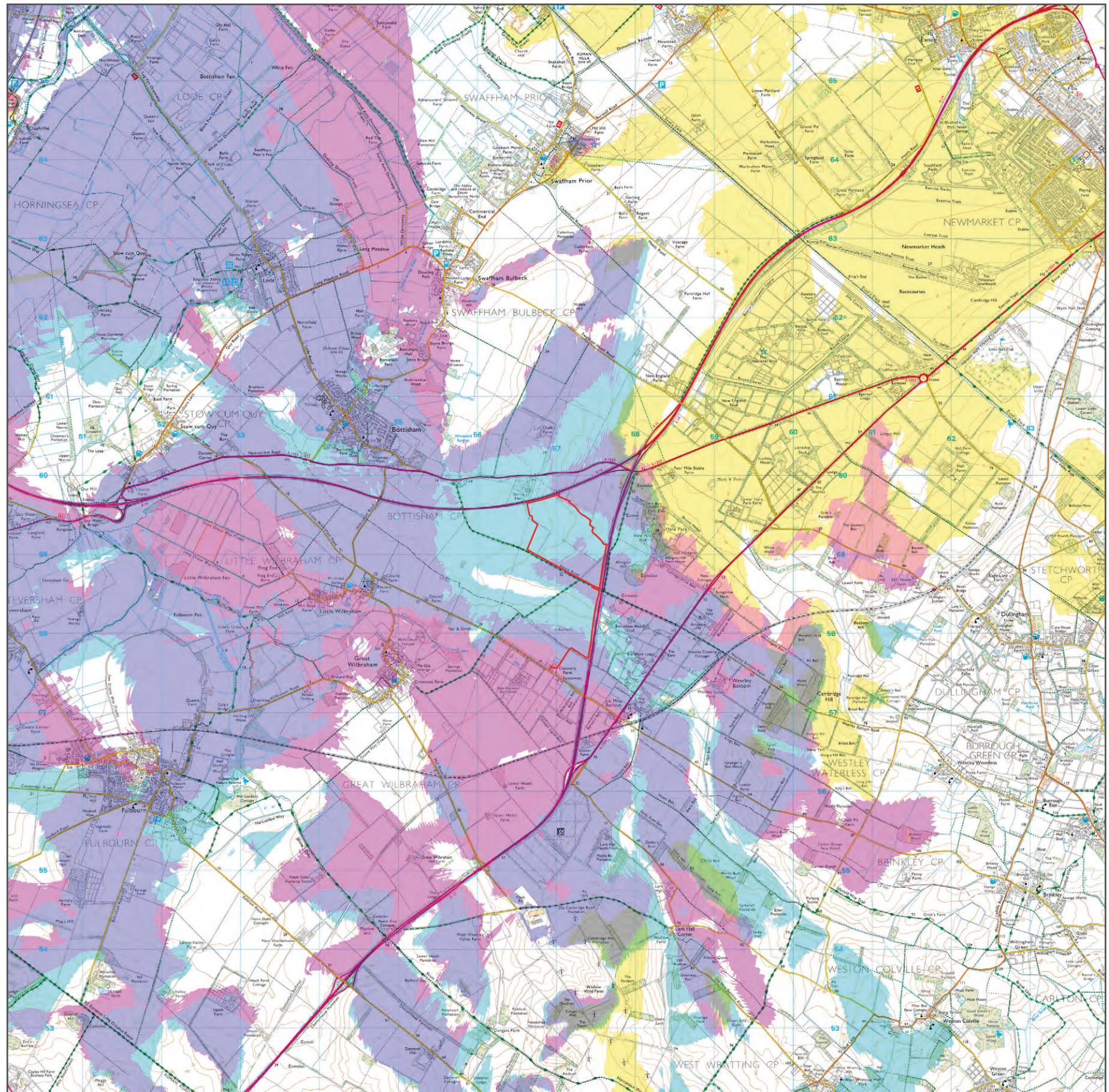
North

PREPARED ON BEHALF OF



A Client of













SIX OAKS RENEWABLE ENERGY PARK

Cumulative ZTV

Figure 10.4

KEY

-  North
-  Six Oaks Renewable Energy Park {1}
-  Great Wilbraham Solar Farm (2)
-  Heath Road Solar Farm (3)
-  1 and 2 visible
-  1 and 3 visible
-  2 and 3 visible
-  1 and 2 and 3 visible

NOTES

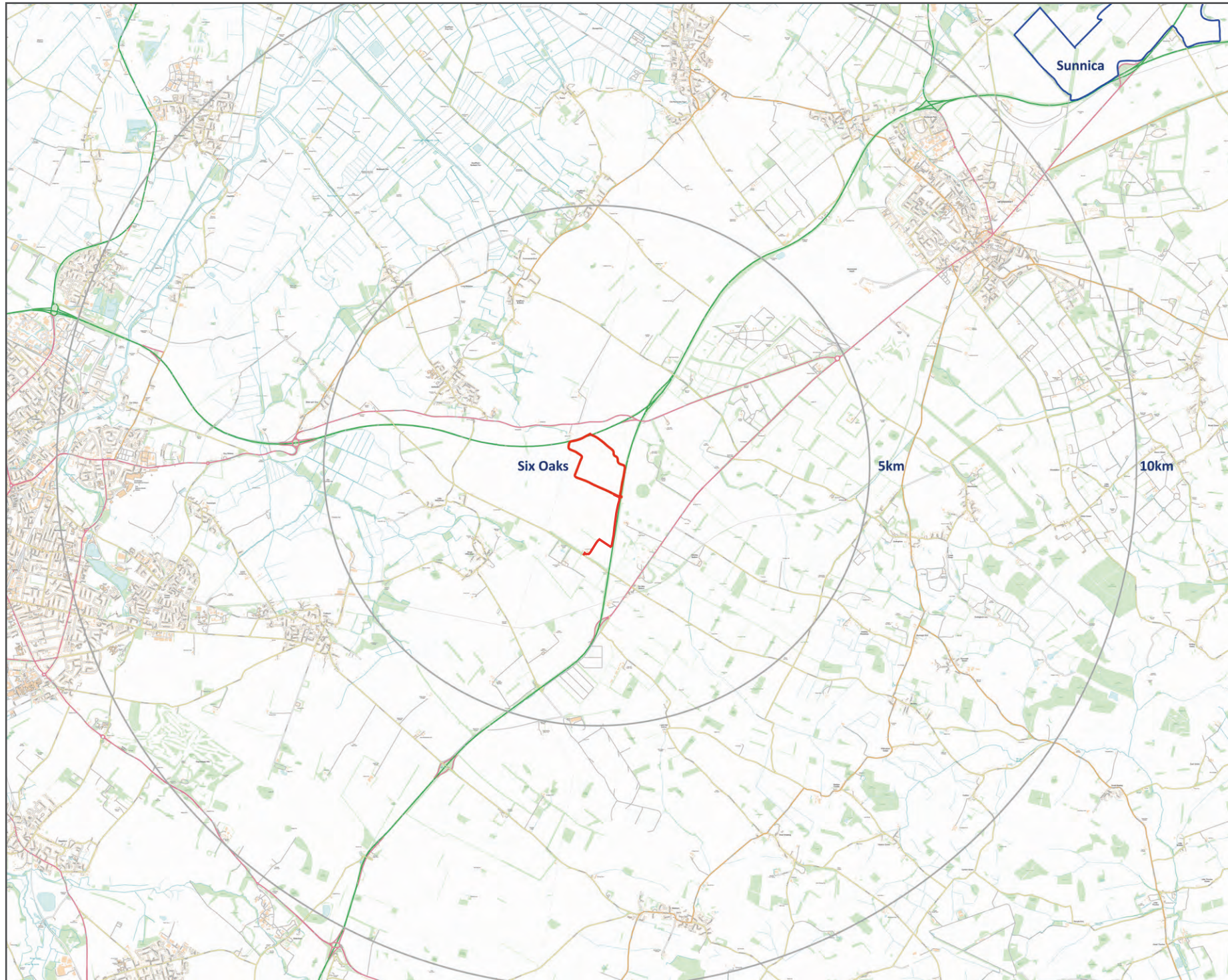
The analysis was undertaken on a bare earth basis and does not take into account the screening effects of vegetation, buildings or other surface features.

PREPARED ON BEHALF OF



A Client of








SIX OAKS RENEWABLE ENERGY PARK

Cumulative Baseline - Sunnica Location

Figure 10.5

KEY

-  North
-  Six Oaks Renewable Energy Park boundary
-  Closest extent of Sunnica proposal

PREPARED ON BEHALF OF



A Client of



